



**SCOTTISHPOWER  
RENEWABLES**

# **East Anglia ONE North Offshore Windfarm**

## **Book of Reference Schedule of Changes**

Applicant: East Anglia ONE North Limited  
Document Reference: 4.3.1  
SPR Reference: EA1N-DWF-ENV-REP-IBR-000459 Rev 01  
Pursuant to APFP Regulation: 5(2)(d)

Date: February 2020  
Revision: Version 1  
Author: Dalcour Maclaren Limited

**Applicable to  
East Anglia ONE North**

<b>Prepared by:</b>	<b>Checked by:</b>	<b>Approved by:</b>
Oliver Kerr 04/02/2020	Ian Mackay 06/02/2020	Rich Morris 06/20/2020




#### Revision Summary

Rev	Date	Prepared by	Checked by	Approved by
1	06/02/2020	Oliver Kerr	Ian Mackay	Rich Morris

#### Description of Revisions

Rev	Page	Section	Description
1	n/a	n/a	Book of Reference Schedule of Changes between submission (25 <sup>th</sup> October 2019) and the close of S56 Notification period (27 <sup>th</sup> January 2020)



# Table of Contents

Introduction.....iii  
Table 1: Schedule of Changes to Part 1 of the Book of Reference.....1  
Table 2: Schedule of Changes to Part 2 of the Book of Reference.....5  
Table 3: Schedule of Changes to Part 3 of the Book of Reference.....6  
Table 4: Schedule of Changes to plot descriptions in Part 1 of the Book of Reference.....9  
Table 5: Schedule of Changes to plot descriptions in Part 2 of the Book of Reference.....16  
Table 6: Schedule of Changes to plot descriptions in Part 3 of the Book of Reference.....23




## Introduction

This document is a Schedule of Changes which details updates made to Parts 1, 2 and 3 of the Book of Reference, between the Book of Reference (Version 1) submitted with the Applicant's application and the updated Book of Reference submitted along with this Schedule of Changes (Version 3).


A Version 2 of the Book of Reference was submitted on 20 December 2019 to take account of advice issued on 22 November 2019 by the Planning Inspectorate in terms of section 51 of the Planning Act 2008 ("the s51 Advice"), as follows:-

- To include an introduction to the Book of Reference; and
- To correct some discrepancies in the Book of Reference (Version 1) in relation to 'Description of Land' as was identified in the s51 Advice. The changes made between Version 1 and Version 2 (and which are repeated in Version 3) of the Book of Reference to address those discrepancies are detailed at Tables 4, 5 and 6 of this document.




**Table 1: Schedule of Changes to Part 1 of the Book of Reference**


Plot Number	Date of Change	Party Name	Nature of Land Interest	Change Made	Comment for Change
1	03/12/2019	Interoute Communications Limited	Category 2	Changed address	Changed address from previous registered address "25 Canada Square, LONDON, E14 5LQ" to new registered address "New Castle House, Castle Boulevard, Nottingham, NG7 1FT" sourced from Companies House
2	03/12/2019	Interoute Communications Limited	Category 2	Changed address	Changed address from previous registered address "25 Canada Square, LONDON, E14 5LQ" to new registered address "New Castle House, Castle Boulevard, Nottingham, NG7 1FT" sourced from Companies House
4	03/12/2019	Interoute Communications Limited	Category 2	Changed address	Changed address from previous registered address "25 Canada Square, LONDON, E14 5LQ" to new registered address "New Castle House, Castle Boulevard, Nottingham, NG7 1FT" sourced from Companies House
5	26/11/2019	Hamish Stuart Ogilvie	Category 1 (Owners or Reputed Owners)	Added new interest	Added new interest sourced from updated Land Registry title that confirms Hamish Stuart Ogilvie is a current owner of Land Registry title SK304714
5	26/11/2019	Jennifer Mary Ogilvie	Category 1 (Owners or Reputed Owners)	Added new interest	Added new interest sourced from updated Land Registry title that confirms Jennifer Mary Ogilvie is a current owner of Land Registry title SK304714
5	03/12/2019	Interoute Communications Limited	Category 2	Changed address	Changed address from previous registered address "25 Canada Square, LONDON, E14 5LQ" to new registered address "New Castle House, Castle Boulevard, Nottingham, NG7 1FT" sourced from Companies House
7	03/12/2019	Interoute Communications Limited	Category 2	Changed address	Changed address from previous registered address "25 Canada Square, LONDON, E14 5LQ" to new registered address "New Castle House, Castle Boulevard, Nottingham, NG7 1FT" sourced from Companies House
11	03/12/2019	Interoute Communications Limited	Category 2	Changed address	Changed address from previous registered address "25 Canada Square, LONDON, E14 5LQ" to new registered address "New Castle House, Castle Boulevard, Nottingham, NG7 1FT" sourced from Companies House
12	03/12/2019	Interoute Communications Limited	Category 2	Changed address	Changed address from previous registered address "25 Canada Square, LONDON, E14 5LQ" to new registered address "New Castle House, Castle Boulevard, Nottingham, NG7 1FT" sourced from Companies House
16	03/12/2019	Interoute Communications Limited	Category 2	Changed address	Changed address from previous registered address "25 Canada Square, LONDON, E14 5LQ" to new registered address "New Castle House, Castle Boulevard, Nottingham, NG7 1FT" sourced from Companies House
24	03/12/2019	Interoute Communications Limited	Category 2	Changed address	Changed address from previous registered address "25 Canada Square, LONDON, E14 5LQ" to new registered address "New Castle House, Castle Boulevard, Nottingham, NG7 1FT" sourced from Companies House



Plot Number	Date of Change	Party Name	Nature of Land Interest	Change Made	Comment for Change
25	03/12/2019	Interoute Communications Limited	Category 2	Changed address	Changed address from previous registered address "25 Canada Square, LONDON, E14 5LQ" to new registered address "New Castle House, Castle Boulevard, Nottingham, NG7 1FT" sourced from Companies House
26	03/12/2019	Interoute Communications Limited	Category 2	Changed address	Changed address from previous registered address "25 Canada Square, LONDON, E14 5LQ" to new registered address "New Castle House, Castle Boulevard, Nottingham, NG7 1FT" sourced from Companies House
27	03/12/2019	Interoute Communications Limited	Category 2	Changed address	Changed address from previous registered address "25 Canada Square, LONDON, E14 5LQ" to new registered address "New Castle House, Castle Boulevard, Nottingham, NG7 1FT" sourced from Companies House
30	03/12/2019	Interoute Communications Limited	Category 2	Changed address	Changed address from previous registered address "25 Canada Square, LONDON, E14 5LQ" to new registered address "New Castle House, Castle Boulevard, Nottingham, NG7 1FT" sourced from Companies House
35	03/12/2019	Interoute Communications Limited	Category 2	Changed address	Changed address from previous registered address "25 Canada Square, LONDON, E14 5LQ" to new registered address "New Castle House, Castle Boulevard, Nottingham, NG7 1FT" sourced from Companies House
36	03/12/2019	Interoute Communications Limited	Category 2	Changed address	Changed address from previous registered address "25 Canada Square, LONDON, E14 5LQ" to new registered address "New Castle House, Castle Boulevard, Nottingham, NG7 1FT" sourced from Companies House
37	18/12/2019	Angela Daniell	Category 2	Added new interest	Added new interest sourced from updated Land Registry title that confirms Michael Stubbs and Angela Daniell are now the current owners of Land Registry title SK159831 who have rights over plot superseding Christopher Trevor King and Emma Jane King
37	18/12/2019	Christopher Trevor King	Category 2	Removed interest	Updated Land Registry title SK159831 now lists Michael Stubbs and Angela Daniell as the owners superseding the rights interests of Christopher Trevor King and Emma Jane King
37	18/12/2019	Emma Jane King	Category 2	Removed interest	Updated Land Registry title SK159831 now lists Michael Stubbs and Angela Daniell as the owners superseding the rights interests of Christopher Trevor King and Emma Jane King
37	18/12/2019	Michael Stubbs	Category 2	Added new interest	Added new interest sourced from updated Land Registry title that confirms Michael Stubbs and Angela Daniell are now the current owners of Land Registry title SK159831 who have rights over plot superseding Christopher Trevor King and Emma Jane King




Plot Number	Date of Change	Party Name	Nature of Land Interest	Change Made	Comment for Change
38	18/12/2019	Angela Daniell	Category 2	Added new interest	Added new interest sourced from updated Land Registry title that confirms Michael Stubbs and Angela Daniell are now the current owners of Land Registry title SK159831 who have rights over plot superseding Christopher Trevor King and Emma Jane King
38	18/12/2019	Christopher Trevor King	Category 2	Removed interest	Updated Land Registry title SK159831 now lists Michael Stubbs and Angela Daniell as the owners superseding the rights interests of Christopher Trevor King and Emma Jane King
38	18/12/2019	Emma Jane King	Category 2	Removed interest	Updated Land Registry title SK159831 now lists Michael Stubbs and Angela Daniell as the owners superseding the rights interests of Christopher Trevor King and Emma Jane King
38	18/12/2019	Michael Stubbs	Category 2	Added new interest	Added new interest sourced from updated Land Registry title that confirms Michael Stubbs and Angela Daniell are now the current owners of Land Registry title SK159831 who have rights over plot superseding Christopher Trevor King and Emma Jane King
40	03/12/2019	Interoute Communications Limited	Category 2	Changed address	Changed address from previous registered address "25 Canada Square, LONDON, E14 5LQ" to new registered address "New Castle House, Castle Boulevard, Nottingham, NG7 1FT" sourced from Companies House
70	29/10/2019	Amyas Charles Edward Morse	Category 1 (Owners or Reputed Owners)	Removed interest	Updated Land Registry title SK257841 now lists Blackheath Farms Limited as the owner superseding Amyas Charles Edward Morse and Louise Barbara Morse
70	29/10/2019	Blackheath Farms Limited	Category 1 (Owners or Reputed Owners)	Added new interest	Added new interest sourced from updated Land Registry title that confirms Blackheath Farms Limited are now the current owner of Land Registry title SK257841 superseding Amyas Charles Edward Morse and Louise Barbara Morse
70	29/10/2019	Blackheath Farms Limited	Category 2	Removed interest	Updated Land Registry title SK257841 now lists Blackheath Farms Limited as the owner superseding the requirement to list Blackheath Farms Limited as a rights interest over plot
70	29/10/2019	Louise Barbara Morse	Category 1 (Owners or Reputed Owners)	Removed interest	Updated Land Registry title SK257841 now lists Blackheath Farms Limited as the owner superseding Amyas Charles Edward Morse and Louise Barbara Morse
77	03/12/2019	Interoute Communications Limited	Category 2	Changed address	Changed address from previous registered address "25 Canada Square, LONDON, E14 5LQ" to new registered address "New Castle House, Castle Boulevard, Nottingham, NG7 1FT" sourced from Companies House




Plot Number	Date of Change	Party Name	Nature of Land Interest	Change Made	Comment for Change
138	26/10/2019	Zoe Readhead	Category 1 (Lessees or Tenants)	Changed name	Change of name from "Mrs Readhead" to "Zoe Readhead" sourced from TracelQ
142	26/10/2019	Zoe Readhead	Category 1 (Lessees or Tenants)	Changed name	Change of name from "Mrs Readhead" to "Zoe Readhead" sourced from TracelQ
148	03/12/2019	Interoute Communications Limited	Category 2	Changed address	Changed address from previous registered address "25 Canada Square, LONDON, E14 5LQ" to new registered address "New Castle House, Castle Boulevard, Nottingham, NG7 1FT" sourced from Companies House
149	03/12/2019	Interoute Communications Limited	Category 2	Changed address	Changed address from previous registered address "25 Canada Square, LONDON, E14 5LQ" to new registered address "New Castle House, Castle Boulevard, Nottingham, NG7 1FT" sourced from Companies House
150	03/12/2019	Interoute Communications Limited	Category 2	Changed address	Changed address from previous registered address "25 Canada Square, LONDON, E14 5LQ" to new registered address "New Castle House, Castle Boulevard, Nottingham, NG7 1FT" sourced from Companies House
152	03/12/2019	Interoute Communications Limited	Category 2	Changed address	Changed address from previous registered address "25 Canada Square, LONDON, E14 5LQ" to new registered address "New Castle House, Castle Boulevard, Nottingham, NG7 1FT" sourced from Companies House
153	03/12/2019	Interoute Communications Limited	Category 2	Changed address	Changed address from previous registered address "25 Canada Square, LONDON, E14 5LQ" to new registered address "New Castle House, Castle Boulevard, Nottingham, NG7 1FT" sourced from Companies House
154	03/12/2019	Interoute Communications Limited	Category 2	Changed address	Changed address from previous registered address "25 Canada Square, LONDON, E14 5LQ" to new registered address "New Castle House, Castle Boulevard, Nottingham, NG7 1FT" sourced from Companies House





**Table 2: Schedule of Changes to Part 2 of the Book of Reference**


Plot Number	Date of Change	Party Name	Nature of Land Interest	Change Made	Comment for Change
37	18/12/2019	Angela Daniell	Category 2	Added new interest	Added new interest sourced from updated Land Registry title that confirms Michael Stubbs and Angela Daniell are now the current owners of Land Registry title SK159831 who have rights over plot superseding Christopher Trevor King and Emma Jane King
37	18/12/2019	Michael Stubbs	Category 2	Added new interest	Added new interest sourced from updated Land Registry title that confirms Michael Stubbs and Angela Daniell are now the current owners of Land Registry title SK159831 who have rights over plot superseding Christopher Trevor King and Emma Jane King
37	18/12/2019	Christopher Trevor King	Category 2	Removed interest	Updated Land Registry title SK159831 now lists Michael Stubbs and Angela Daniell as the owner superseding the rights interests of Christopher Trevor King and Emma Jane King
37	18/12/2019	Emma Jane King	Category 2	Removed interest	Updated Land Registry title SK159831 now lists Michael Stubbs and Angela Daniell as the owner superseding the rights interests of Christopher Trevor King and Emma Jane King
38	18/12/2019	Angela Daniell	Category 2	Added new interest	Added new interest sourced from updated Land Registry title that confirms Michael Stubbs and Angela Daniell are now the current owners of Land Registry title SK159831 who have rights over plot superseding Christopher Trevor King and Emma Jane King
38	18/12/2019	Michael Stubbs	Category 2	Added new interest	Added new interest sourced from updated Land Registry title that confirms Michael Stubbs and Angela Daniell are now the current owners of Land Registry title SK159831 who have rights over plot superseding Christopher Trevor King and Emma Jane King
38	18/12/2019	Christopher Trevor King	Category 2	Removed interest	Updated Land Registry title SK159831 now lists Michael Stubbs and Angela Daniell as the owners superseding the rights interests of Christopher Trevor King and Emma Jane King
38	18/12/2019	Emma Jane King	Category 2	Removed interest	Updated Land Registry title SK159831 now lists Michael Stubbs and Angela Daniell as the owners superseding the rights interests of Christopher Trevor King and Emma Jane King
70	29/10/2019	Blackheath Farms Limited	Category 2	Removed interest	Updated Land Registry title SK257841 now lists Blackheath Farms Limited as the owner superseding the requirement to list Blackheath Farms Limited as a rights interest over plot




**Table 3: Schedule of Changes to Part 3 of the Book of Reference**

Plot Number	Date of Change	Party Name	Nature of Land Interest	Change Made	Comment for Change
1	03/12/2019	Interoute Communications Limited	Category 2	Changed address	Changed address from previous registered address "25 Canada Square, LONDON, E14 5LQ" to new registered address "New Castle House, Castle Boulevard, Nottingham, NG7 1FT"
2	03/12/2019	Interoute Communications Limited	Category 2	Changed address	Changed address from previous registered address "25 Canada Square, LONDON, E14 5LQ" to new registered address "New Castle House, Castle Boulevard, Nottingham, NG7 1FT"
4	03/12/2019	Interoute Communications Limited	Category 2	Changed address	Changed address from previous registered address "25 Canada Square, LONDON, E14 5LQ" to new registered address "New Castle House, Castle Boulevard, Nottingham, NG7 1FT"
5	03/12/2019	Interoute Communications Limited	Category 2	Changed address	Changed address from previous registered address "25 Canada Square, LONDON, E14 5LQ" to new registered address "New Castle House, Castle Boulevard, Nottingham, NG7 1FT"
7	03/12/2019	Interoute Communications Limited	Category 2	Changed address	Changed address from previous registered address "25 Canada Square, LONDON, E14 5LQ" to new registered address "New Castle House, Castle Boulevard, Nottingham, NG7 1FT"
11	03/12/2019	Interoute Communications Limited	Category 2	Changed address	Changed address from previous registered address "25 Canada Square, LONDON, E14 5LQ" to new registered address "New Castle House, Castle Boulevard, Nottingham, NG7 1FT"
12	03/12/2019	Interoute Communications Limited	Category 2	Changed address	Changed address from previous registered address "25 Canada Square, LONDON, E14 5LQ" to new registered address "New Castle House, Castle Boulevard, Nottingham, NG7 1FT"
16	03/12/2019	Interoute Communications Limited	Category 2	Changed address	Changed address from previous registered address "25 Canada Square, LONDON, E14 5LQ" to new registered address "New Castle House, Castle Boulevard, Nottingham, NG7 1FT"
24	03/12/2019	Interoute Communications Limited	Category 2	Changed address	Changed address from previous registered address "25 Canada Square, LONDON, E14 5LQ" to new registered address "New Castle House, Castle Boulevard, Nottingham, NG7 1FT"
25	03/12/2019	Interoute Communications Limited	Category 2	Changed address	Changed address from previous registered address "25 Canada Square, LONDON, E14 5LQ" to new registered address "New Castle House, Castle Boulevard, Nottingham, NG7 1FT"
26	03/12/2019	Interoute Communications Limited	Category 2	Changed address	Changed address from previous registered address "25 Canada Square, LONDON, E14 5LQ" to new registered address "New Castle House, Castle Boulevard, Nottingham, NG7 1FT"


Applicable to East Anglia ONE North



Plot Number	Date of Change	Party Name	Nature of Land Interest	Change Made	Comment for Change
27	03/12/2019	Interoute Communications Limited	Category 2	Changed address	Changed address from previous registered address "25 Canada Square, LONDON, E14 5LQ" to new registered address "New Castle House, Castle Boulevard, Nottingham, NG7 1FT"
30	03/12/2019	Interoute Communications Limited	Category 2	Changed address	Changed address from previous registered address "25 Canada Square, LONDON, E14 5LQ" to new registered address "New Castle House, Castle Boulevard, Nottingham, NG7 1FT"
35	03/12/2019	Interoute Communications Limited	Category 2	Changed address	Changed address from previous registered address "25 Canada Square, LONDON, E14 5LQ" to new registered address "New Castle House, Castle Boulevard, Nottingham, NG7 1FT"
36	03/12/2019	Interoute Communications Limited	Category 2	Changed address	Changed address from previous registered address "25 Canada Square, LONDON, E14 5LQ" to new registered address "New Castle House, Castle Boulevard, Nottingham, NG7 1FT"
37	18/12/2019	Angela Daniell	Category 2	Added new interest	Added new interest sourced from updated Land Registry title that confirms Michael Stubbs and Angela Daniell are now the current owners of Land Registry title SK159831 who have rights over plot superseding Christopher Trevor King and Emma Jane King
37	18/12/2019	Christopher Trevor King	Category 2	Removed interest	Updated Land Registry title SK159831 now lists Michael Stubbs and Angela Daniell as the owners superseding the rights interests of Christopher Trevor King and Emma Jane King
37	18/12/2019	Emma Jane King	Category 2	Removed interest	Updated Land Registry title SK159831 now lists Michael Stubbs and Angela Daniell as the owners superseding the rights interests of Christopher Trevor King and Emma Jane King
37	18/12/2019	Michael Stubbs	Category 2	Added new interest	Added new interest sourced from updated Land Registry title that confirms Michael Stubbs and Angela Daniell are now the current owners of Land Registry title SK159831 who have rights over plot superseding Christopher Trevor King and Emma Jane King
38	18/12/2019	Angela Daniell	Category 2	Added new interest	Added new interest sourced from updated Land Registry title that confirms Michael Stubbs and Angela Daniell are now the current owners of Land Registry title SK159831 who have rights over plot superseding Christopher Trevor King and Emma Jane King
38	18/12/2019	Christopher Trevor King	Category 2	Removed interest	Updated Land Registry title SK159831 now lists Michael Stubbs and Angela Daniell as the owners superseding the rights interests of Christopher Trevor King and Emma Jane King




Plot Number	Date of Change	Party Name	Nature of Land Interest	Change Made	Comment for Change
38	18/12/2019	Emma Jane King	Category 2	Removed interest	Updated Land Registry title SK159831 now lists Michael Stubbs and Angela Daniell as the owners superseding the rights interests of Christopher Trevor King and Emma Jane King
38	18/12/2019	Michael Stubbs	Category 2	Added new interest	Added new interest sourced from updated Land Registry title that confirms Michael Stubbs and Angela Daniell are now the current owners of Land Registry title SK159831 who have rights over plot superseding Christopher Trevor King and Emma Jane King
40	03/12/2019	Interoute Communications Limited	Category 2	Changed address	Changed address from previous registered address "25 Canada Square, LONDON, E14 5LQ" to new registered address "New Castle House, Castle Boulevard, Nottingham, NG7 1FT"
70	29/10/2019	Blackheath Farms Limited	Category 2	Removed interest	Updated Land Registry title SK257841 now lists Blackheath Farms Limited as the owner superseding the requirement to list Blackheath Farms Limited as a rights interest over plot
77	03/12/2019	Interoute Communications Limited	Category 2	Changed address	Changed address from previous registered address "25 Canada Square, LONDON, E14 5LQ" to new registered address "New Castle House, Castle Boulevard, Nottingham, NG7 1FT"
148	03/12/2019	Interoute Communications Limited	Category 2	Changed address	Changed address from previous registered address "25 Canada Square, LONDON, E14 5LQ" to new registered address "New Castle House, Castle Boulevard, Nottingham, NG7 1FT"
149	03/12/2019	Interoute Communications Limited	Category 2	Changed address	Changed address from previous registered address "25 Canada Square, LONDON, E14 5LQ" to new registered address "New Castle House, Castle Boulevard, Nottingham, NG7 1FT"
150	03/12/2019	Interoute Communications Limited	Category 2	Changed address	Changed address from previous registered address "25 Canada Square, LONDON, E14 5LQ" to new registered address "New Castle House, Castle Boulevard, Nottingham, NG7 1FT"
152	03/12/2019	Interoute Communications Limited	Category 2	Changed address	Changed address from previous registered address "25 Canada Square, LONDON, E14 5LQ" to new registered address "New Castle House, Castle Boulevard, Nottingham, NG7 1FT"
153	03/12/2019	Interoute Communications Limited	Category 2	Changed address	Changed address from previous registered address "25 Canada Square, LONDON, E14 5LQ" to new registered address "New Castle House, Castle Boulevard, Nottingham, NG7 1FT"
154	03/12/2019	Interoute Communications Limited	Category 2	Changed address	Changed address from previous registered address "25 Canada Square, LONDON, E14 5LQ" to new registered address "New Castle House, Castle Boulevard, Nottingham, NG7 1FT"




**Table 4: Schedule of Changes to plot descriptions in Part 1 of the Book of Reference**

Plot Number	Date of Change	Change Made	Comment for Change
2	05/12/2019	Changed plot description	Plot description changed from "57661 square metres of foreshore (Thorpeness Beach) and shrubland (Sizewell Estate)" to "57661 square metres of foreshore and shrubland (Thorpeness Beach)"
4	05/12/2019	Changed plot description	Plot description changed from "26644 square metres of agricultural land and hedgerow (Sizewell Estate)" to "26644 square metres of agricultural land and hedgerow (north of North End Avenue)"
5	05/12/2019	Changed plot description	Plot description changed from "59958 square metres of foreshore (Thorpeness Beach) and shrubland (Sizewell Estate)" to "59958 square metres of foreshore and shrubland (north of North End Avenue)"
6	05/12/2019	Changed plot description	Plot description changed from "1929 square metres of shrubland (Sizewell Estate)" to "1929 square metres of shrubland (north of North End Avenue)"
7	05/12/2019	Changed plot description	Plot description changed from "139809 square metres of arable land, buildings and hedgerows (Sizewell Estate)" to "139809 square metres of arable land, buildings and hedgerows (north of Thorpe Road, B1353)"
8	05/12/2019	Changed plot description	Plot description changed from "57898 square metres of agricultural land and track (Sizewell Estate)" to "57898 square metres of agricultural land and track (north of Thorpe Road, B1353)"
9	05/12/2019	Changed plot description	Plot description changed from "65 square metres of track (Sizewell Estate)" to "65 square metres of track (north of Thorpe Road, B1353)"
10	05/12/2019	Changed plot description	Plot description changed from "22630 square metres of house, agricultural land and hedgerow (Ness House)" to "22630 square metres of agricultural land and hedgerow (east of Shellpits Cottages)"
11	05/12/2019	Changed plot description	Plot description changed from "36396 square metres of agricultural land and track (Sizewell Estate)" to "36396 square metres of agricultural land and track (east of Shellpits Cottages)"
12	05/12/2019	Changed plot description	Plot description changed from "1008 square metres of track (Sizewell Estate)" to "1008 square metres of track (south of Sizewell Hall Road)"
13	05/12/2019	Changed plot description	Plot description changed from "46786 square metres of agricultural land, track and hedgerow (Sizewell Estate)" to "46786 square metres of agricultural land, track and hedgerow (south of Sizewell Hall Road)"
14	05/12/2019	Changed plot description	Plot description changed from "166 square metres of track (Sizewell Estate)" to "166 square metres of track (Sizewell Hall Road)"
15	05/12/2019	Changed plot description	Plot description changed from "49672 square metres of agricultural land, track and hedgerows (Sizewell Estate)" to "49672 square metres of agricultural land, track and hedgerows (west of Sizewell Hall Road)"
16	05/12/2019	Changed plot description	Plot description changed from "153548 square metres of agricultural land and hedgerow (Sizewell Estate)" to "153548 square metres of agricultural land and hedgerow (south of Sizewell Gap)"
22	05/12/2019	Changed plot description	Plot description changed from "8099 square metres of shrubland (Sizewell Estate)" to "8099 square metres of shrubland (south of Sizewell Gap)"
23	05/12/2019	Changed plot description	Plot description changed from "17682 square metres of shrubland (Sizewell Estate)" to "17682 square metres of shrubland (south of Sizewell Gap)"




Plot Number	Date of Change	Change Made	Comment for Change
24	05/12/2019	Changed plot description	Plot description changed from "25337 square metres of agricultural land and shrubland (Sizewell Estate)" to "25337 square metres of agricultural land and shrubland (south of Sizewell Gap)"
25	05/12/2019	Changed plot description	Plot description changed from "174062 square metres of agricultural land, track and pylons (Sizewell Estate)" to "174062 square metres of agricultural land, track and pylons (south of Sizewell Gap)"
26	05/12/2019	Changed plot description	Plot description changed from "28325 square metres of agricultural land (Sizewell Estate)" to "28325 square metres of agricultural land (south of Sizewell Gap)"
27	05/12/2019	Changed plot description	Plot description changed from "3497 square metres of track (Sizewell Estate)" to "3497 square metres of track (south of Grimsey's Lane)"
28	05/12/2019	Changed plot description	Plot description changed from "217 square metres of track and verge (Sizewell Estate)" to "217 square metres of track and verge (south of Grimsey's Lane)"
29	05/12/2019	Changed plot description	Plot description changed from "238 square metres of track (Sizewell Estate)" to "238 square metres of track (south of Grimsey's Lane)"
30	05/12/2019	Changed plot description	Plot description changed from "10885 square metres of agricultural land and track (Sizewell Estate)" to "10885 square metres of agricultural land and track (south of Grimsey's Lane)"
31	05/12/2019	Changed plot description	Plot description changed from "3947 square metres of agricultural land (Sizewell Estate)" to "3947 square metres of agricultural land (south of Sizewell Gap)"
32	05/12/2019	Changed plot description	Plot description changed from "1012 square metres of hedgerow (Sizewell Estate)" to "1012 square metres of hedgerow (Sizewell Gap)"
34	05/12/2019	Changed plot description	Plot description changed from "12 square metres of verge (off Grimsey's Lane)" to "12 square metres of verge (south of Grimsey's Lane)"
35	05/12/2019	Changed plot description	Plot description changed from "86 square metres of track (off Grimsey's Lane)" to "86 square metres of track (south of Grimsey's Lane)"
36	05/12/2019	Changed plot description	Plot description changed from "212 square metres of track (off Grimsey's Lane)" to "212 square metres of track (south of Grimsey's Lane)"
37	05/12/2019	Changed plot description	Plot description changed from "235 square metres of track (off Grimsey's Lane)" to "235 square metres of track (south of Grimsey's Lane)"
38	05/12/2019	Changed plot description	Plot description changed from "2776 square metres of track and verge (off Grimsey's Lane)" to "2776 square metres of track and verge (Grimsey's Lane)"
39	05/12/2019	Changed plot description	Plot description changed from "92606 square metres of agricultural land (Sizewell Estate)" to "92606 square metres of agricultural land (south of Grimsey's Lane)"
40	05/12/2019	Changed plot description	Plot description changed from "73825 square metres of agricultural land and hedgerows (Sizewell Estate)" to "73825 square metres of agricultural land and hedgerows (north of Thorpe Road, B1353)"
41	05/12/2019	Changed plot description	Plot description changed from "50 square metres of agricultural land and hedgerow (Sizewell Estate)" to "50 square metres of agricultural land and hedgerow (north of Thorpe Road, B1353)"




Plot Number	Date of Change	Change Made	Comment for Change
42	05/12/2019	Changed plot description	Plot description changed from "41426 square metres of agricultural land (Sizewell Estate)" to "41426 square metres of agricultural land (north of Thorpe Road, B1353)"
43	05/12/2019	Changed plot description	Plot description changed from "206 square metres of verge (B1353)" to "206 square metres of verge (Thorpe Road, B1353)"
44	05/12/2019	Changed plot description	Plot description changed from "190 square metres of verge (B1353)" to "190 square metres of agricultural land (north of Thorpe Road, B1353)"
45	05/12/2019	Changed plot description	Plot description changed from "9 square metres of verge (B1353)" to "9 square metres of verge (Thorpe Road, B1353)"
46	05/12/2019	Changed plot description	Plot description changed from "1638 square metres of public road and verge (B1353)" to "1638 square metres of public road and verge (Thorpe Road, B1353)"
47	05/12/2019	Changed plot description	Plot description changed from "26069 square metres of agricultural land (Sizewell Estate)" to "26069 square metres of agricultural land (south of Thorpe Road, B1353)"
48	05/12/2019	Changed plot description	Plot description changed from "500 square meters of agricultural land (Sizewell Estate)" to "500 square meters of agricultural land (south of Thorpe Road, B1353)"
49	05/12/2019	Changed plot description	Plot description changed from "16536 square metres of agricultural land and hedgerow (Sizewell Estate)" to "16536 square metres of agricultural land and hedgerow (south of Thorpe Road, B1353)"
50	05/12/2019	Changed plot description	Plot description changed from "17133 square metres of shrubland (Sizewell Estate)" to "17133 square metres of shrubland (east of Aldeburgh Road, B1122)"
51	05/12/2019	Changed plot description	Plot description changed from "1497 square metres of track (Sizewell Estate)" to "1497 square metres of track (east of Aldeburgh Road, B1122)"
52	05/12/2019	Changed plot description	Plot description changed from "25 square metres of woodland and track (Sizewell Estate)" to "25 square metres of verge (west of Aldeburgh Road, B1122)"
53	05/12/2019	Changed plot description	Plot description changed from "542 square metres of arable land (Sizewell Estate)" to "542 square metres of arable land (east of Aldeburgh Road, B1122)"
54	05/12/2019	Changed plot description	Plot description changed from "1290 square metres of woodland and building (Sizewell Estate)" to "1290 square metres of woodland and building (east of Aldeburgh Road, B1122)"
56	05/12/2019	Changed plot description	Plot description changed from "1783 square metres of woodland (Sizewell Estate)" to "1783 square metres of woodland (east of Aldeburgh Road, B1122)"
63	05/12/2019	Changed plot description	Plot description changed from "11513 square metres of arable land, woodland, buildings and track (north west of Fitches Lane)" to "11513 square metres of arable land, woodland, buildings and track (north of Fitches Lane)"
64	05/12/2019	Changed plot description	Plot description changed from "1704 square metres of shrubland and footpath (west of Fitches Lane)" to "1704 square metres of shrubland and footpath (Fitches Lane)"
65	05/12/2019	Changed plot description	Plot description changed from "802 square metres of agricultural land (west of Fitches Lane)" to "802 square metres of agricultural land (south of Fitches Lane)"






Plot Number	Date of Change	Change Made	Comment for Change
66	05/12/2019	Changed plot description	Plot description changed from "51414 square metres of agricultural land (west of Fitches Lane)" to "51414 square metres of agricultural land (south of Fitches Lane)"
67	05/12/2019	Changed plot description	Plot description changed from "48025 square metres of agricultural land and hedgerow (Blackheath Estate)" to "48025 square metres of agricultural land and hedgerow (south of Fitches Lane)"
68	05/12/2019	Changed plot description	Plot description changed from "10098 square metres of agricultural land (Blackheath Estate)" to "10098 square metres of agricultural land (west of Crackland's Covert)"
69	05/12/2019	Changed plot description	Plot description changed from "40966 square metres of agricultural land (Blackheath Estate)" to "40966 square metres of agricultural land (east of Sloe Lane)"
71	05/12/2019	Changed plot description	Plot description changed from "423 square metres of agricultural land (Blackheath Estate)" to "423 square metres of agricultural land (east of Sloe Lane)"
73	05/12/2019	Changed plot description	Plot description changed from "1020 square metres of agricultural land (Blackheath Estate)" to "1020 square metres of agricultural land (west of Sloe Lane)"
74	05/12/2019	Changed plot description	Plot description changed from "19692 square metres of agricultural land (Blackheath Estate)" to "19692 square metres of agricultural land (east of Snape Road, B1069)"
75	05/12/2019	Changed plot description	Plot description changed from "1205 square metres of agricultural land and hedgerow (Blackheath Estate)" to "1205 square metres of agricultural land and hedgerow (east of Snape Road, B1069)"
76	05/12/2019	Changed plot description	Plot description changed from "806 square metres of agricultural land and hedgerow (Blackheath Estate)" to "806 square metres of agricultural land and hedgerow (east of Snape Road, B1069)"
82	05/12/2019	Changed plot description	Plot description changed from "913 square metres of track and verge (west of Snape Road, B1069)" to "913 square metres of track and verge (north west of Snape Road, B1069)"
83	05/12/2019	Changed plot description	Plot description changed from "9396 square metres of agricultural land, and hedgerows (west of Snape Road, B1069)" to "9396 square metres of agricultural land, and hedgerows (north west of Snape Road, B1069)"
84	05/12/2019	Changed plot description	Plot description changed from "54800 square metres of agricultural land and hedgerow (west of Snape Road, B1069)" to "54800 square metres of agricultural land and hedgerow (north west of Snape Road, B1069)"
85	05/12/2019	Changed plot description	Plot description changed from "25093 square metres of agricultural land and hedgerow (west of Snape Road, B1069)" to "25093 square metres of agricultural land and hedgerow (north of Long Covert)"
86	05/12/2019	Changed plot description	Plot description changed from "23 square metres of track (west of Snape Road, B1069)" to "23 square metres of track (north of Long Covert)"
87	05/12/2019	Changed plot description	Plot description changed from "16041 square metres of woodland (west of Snape Road, B1069)" to "16041 square metres of woodland (Long Covert)"
88	05/12/2019	Changed plot description	Plot description changed from "619 square metres of hedgerow (west of Snape Road, B1069)" to "619 square metres of hedgerow (north of Long Covert)"
89	05/12/2019	Changed plot description	Plot description changed from "361 square metres of woodland, hedgerow and track (west of Snape Road, B1069)" to "361 square metres of woodland, hedgerow and track (north of Long Covert)"







Plot Number	Date of Change	Change Made	Comment for Change
91	05/12/2019	Changed plot description	Plot description changed from "18 square metres of access track (Rookery Farm)" to "18 square metres of access track (east of Grove Road)"
92	05/12/2019	Changed plot description	Plot description changed from "57690 square metres of agricultural land and hedgerows (Manor Farm)" to "57690 square metres of agricultural land and hedgerows (east of Grove Road)"
93	05/12/2019	Changed plot description	Plot description changed from "23 square metres of grassland (Manor Farm)" to "23 square metres of grassland (east of Grove Road)"
94	05/12/2019	Changed plot description	Plot description changed from "9298 square metres of agricultural land and hedgerow (Manor Farm)" to "9298 square metres of agricultural land and hedgerow (east of Grove Road)"
95	05/12/2019	Changed plot description	Plot description changed from "1 square metre of track (Manor Farm)" to "1 square metre of track (east of Grove Road)"
98	05/12/2019	Changed plot description	Plot description changed from "11292 square metres of agricultural land and hedgerows (Church Farm)" to "11292 square metres of agricultural land and hedgerows (west of Grove Road)"
101	05/12/2019	Changed plot description	Plot description changed from "62 square metres of verge (off Church Lane)" to "62 square metres of verge (Church Lane)"
102	05/12/2019	Changed plot description	Plot description changed from "32 square metres of verge (off Church Lane)" to "32 square metres of verge (Church Lane)"
103	05/12/2019	Changed plot description	Plot description changed from "10 square metres of verge (off Church Lane)" to "10 square metres of verge (Church Lane)"
105	05/12/2019	Changed plot description	Plot description changed from "50 square metres of agricultural land and hedgerow (Woodside Farm)" to "50 square metres of agricultural land and hedgerow (west of Grove Road)"
106	05/12/2019	Changed plot description	Plot description changed from "768 square metres of agricultural land and hedgerow (Woodside Farm)" to "768 square metres of agricultural land and hedgerow (north of Church Lane)"
108	05/12/2019	Changed plot description	Plot description changed from "117849 square metres of agricultural land, building, track and hedgerows (Woodside Farm)" to "117849 square metres of agricultural land, building, track and hedgerows (west of Grove Road)"
109	05/12/2019	Changed plot description	Plot description changed from "1023 square metres of footpath (north of Church Lane)" to "1023 square metres of footpath (east of Saxmundham Road, B1121)"
110	05/12/2019	Changed plot description	Plot description changed from "4199 square metres of woodland and shrubland (Woodside Farm)" to "4199 square metres of woodland and shrubland (west of Grove Road)"
111	05/12/2019	Changed plot description	Plot description changed from "3923 square metres of agricultural land and hedgerows (Woodside Farm)" to "3923 square metres of agricultural land and hedgerows (west of Grove Road)"
112	05/12/2019	Changed plot description	Plot description changed from "40873 square metres of woodland and shrubland (Manor Farm)" to "40873 square metres of woodland and shrubland (west of Grove Road)"
113	05/12/2019	Changed plot description	Plot description changed from "405515 square metres of agricultural land, hedgerows and pylons (Manor Farm)" to "405515 square metres of agricultural land, hedgerows and pylons (west of Grove Road)"



Plot Number	Date of Change	Change Made	Comment for Change
114	05/12/2019	Changed plot description	Plot description changed from "1528 square metres of footpath (north of Church Lane)" to "1528 square metres of footpath (east of Saxmundham Road, B1121)"
115	05/12/2019	Changed plot description	Plot description changed from "12552 square metres of agricultural land and pylons (Moor Farm)" to "12552 square metres of agricultural land (east of Saxmundham Road, B1121)"
116	05/12/2019	Changed plot description	Plot description changed from "153500 square metres of agricultural land, grassland and pylons (Moor Farm)" to "153500 square metres of agricultural land and grassland (east of Saxmundham Road, B1121)"
118	05/12/2019	Changed plot description	Plot description changed from "8 square metres of hedgerow (off Saxmundham Road, B1121)" to "8 square metres of hedgerow (Saxmundham Road, B1121)"
119	05/12/2019	Changed plot description	Plot description changed from "119209 square metres of agricultural land, hedgerows and pylons (Blackheath Estate)" to "119209 square metres of agricultural land and hedgerows (south of Saxmundham Road, B1121)"
120	05/12/2019	Changed plot description	Plot description changed from "4673 square metres of agricultural land and hedgerows (Pond House)" to "4673 square metres of agricultural land and hedgerows (south of Saxmundham Road, B1121)"
121	05/12/2019	Changed plot description	Plot description changed from "8491 square metres of woodland (Pond House)" to "8491 square metres of woodland (south west of Saxmundham Road, B1121)"
123	05/12/2019	Changed plot description	Plot description changed from "8 square metres of hedgerow (off Saxmundham Road, B1121)" to "8 square metres of hedgerow (Saxmundham Road, B1121)"
124	05/12/2019	Changed plot description	Plot description changed from "619 square metres of hedgerow (off Saxmundham Road, B1121)" to "619 square metres of hedgerow (Saxmundham Road, B1121)"
125	05/12/2019	Changed plot description	Plot description changed from "184 square metres of verge (off Saxmundham Road, B1121)" to "184 square metres of verge (Saxmundham Road, B1121)"
126	05/12/2019	Changed plot description	Plot description changed from "53 square metres of verge (off Saxmundham Road, B1121)" to "53 square metres of verge (Saxmundham Road, B1121)"
127	05/12/2019	Changed plot description	Plot description changed from "17699 square metres of agricultural land (Redhouse Farm)" to "17699 square metres of agricultural land (north of Saxmundham Road, B1121)"
128	05/12/2019	Changed plot description	Plot description changed from "13774 square metres of agricultural land Boundary Land (Pond House)" to "13774 square metres of agricultural land Boundary Land (north of Saxmundham Road, B1121)"
129	05/12/2019	Changed plot description	Plot description changed from "5329 square metres of agricultural land and hedgerow (Manor Farm)" to "5329 square metres of agricultural land and hedgerow (north of Saxmundham Road, B1121)"
130	05/12/2019	Changed plot description	Plot description changed from "65197 square metres of agricultural land, woodland and hedgerow (Manor Farm)" to "65197 square metres of agricultural land, woodland and hedgerow (west of Little Moor Farm)"
131	05/12/2019	Changed plot description	Plot description changed from "39613 square metres of agricultural land and hedgerow (Manor Farm)" to "39613 square metres of agricultural land and hedgerow (west of Little Moor Farm)"
132	05/12/2019	Changed plot description	Plot description changed from "7200 square metres of agricultural land and woodland (Little Moor Farm)" to "7200 square metres of agricultural land and woodland (south of Little Moor Farm)"




Plot Number	Date of Change	Change Made	Comment for Change
133	05/12/2019	Changed plot description	Plot description changed from "369 square metres of woodland and verge (Manor Farm)" to "369 square metres of woodland and verge (east of Little Moor Farm)"
134	05/12/2019	Changed plot description	Plot description changed from "19793 square metres of agricultural land, buildings and trees (Fare Acre)" to "19793 square metres of agricultural land, buildings and trees (west of Grove Road)"
135	05/12/2019	Changed plot description	Plot description changed from "71146 square metres of agricultural land and track (Manor Farm)" to "71146 square metres of agricultural land and track (west of Grove Road)"
138	05/12/2019	Changed plot description	Plot description changed from "118021 square metres of agricultural land and hedgerows (Knodishall Hall)" to "118021 square metres of agricultural land and hedgerows (north of School Road)"
139	05/12/2019	Changed plot description	Plot description changed from "2029 square metres of garden (Pear Tree Farm)" to "2029 square metres of garden (south of School Road)"
140	05/12/2019	Changed plot description	Plot description changed from "10228 square metres of agricultural land, woodland, garden and pond (Pear Tree Farm)" to "10228 square metres of agricultural land, woodland, garden and pond (south of School Road)"
141	05/12/2019	Changed plot description	Plot description changed from "1093 square metres of garden, drive and trees (Pear Tree Farm)" to "1093 square metres of garden, drive and trees (south of School Road)"
142	05/12/2019	Changed plot description	Plot description changed from "21185 square metres of agricultural land and hedgerows (Knodishall Hall)" to "21185 square metres of agricultural land and hedgerows (south of School Road)"
144	05/12/2019	Changed plot description	Plot description changed from "170819 square metres of agricultural land, hedgerows, pond and pylons (Manor Farm)" to "170819 square metres of agricultural land, hedgerows and pond (west of Grove Road)"
145	05/12/2019	Changed plot description	Plot description changed from "1 square metre of woodland (Davenport)" to "1 square metre of woodland (south of School Road)"
146	05/12/2019	Changed plot description	Plot description changed from "349 square metres of track (Davenport)" to "349 square metres of track (south of School Road)"
151	05/12/2019	Changed plot description	Plot description changed from "138 square metres of woodland (Blackheath Estate)" to "138 square metres of woodland (Aldeburgh Road, A1094)"
152	05/12/2019	Changed plot description	Plot description changed from "1226 square metres of woodland (Blackheath Estate)" to "1226 square metres of woodland (north west of Aldeburgh Road, A1094)"
153	05/12/2019	Changed plot description	Plot description changed from "1812 square metres of woodland (Blackheath Estate)" to "1812 square metres of woodland (south east of Aldeburgh Road, A1094)"
154	05/12/2019	Changed plot description	Plot description changed from "764 square metres of woodland (Blackheath Estate)" to "764 square metres of woodland (Aldeburgh Road, A1094)"
181	05/12/2019	Changed plot description	Plot description changed from "203 square metres of River, bed and banks thereof (River Ore)" to "203 square metres of River, bed and banks thereof (north of Main Road, A12)"
182	05/12/2019	Changed plot description	Plot description changed from "12495 square metres of agricultural land and pond (Marlesford Estate)" to "12495 square metres of agricultural land and pond (north of Main Road, A12)"




**Table 5: Schedule of Changes to plot descriptions in Part 2 of the Book of Reference**

Plot Number	Date of Change	Change Made	Comment for Change
2	05/12/2019	Changed plot description	Plot description changed from "57661 square metres of foreshore (Thorpeness Beach) and shrubland (Sizewell Estate)" to "57661 square metres of foreshore and shrubland (Thorpeness Beach)"
4	05/12/2019	Changed plot description	Plot description changed from "26644 square metres of agricultural land and hedgerow (Sizewell Estate)" to "26644 square metres of agricultural land and hedgerow (north of North End Avenue)"
5	05/12/2019	Changed plot description	Plot description changed from "59958 square metres of foreshore (Thorpeness Beach) and shrubland (Sizewell Estate)" to "59958 square metres of foreshore and shrubland (north of North End Avenue)"
6	05/12/2019	Changed plot description	Plot description changed from "1929 square metres of shrubland (Sizewell Estate)" to "1929 square metres of shrubland (north of North End Avenue)"
7	05/12/2019	Changed plot description	Plot description changed from "139809 square metres of arable land, buildings and hedgerows (Sizewell Estate)" to "139809 square metres of arable land, buildings and hedgerows (north of Thorpe Road, B1353)"
8	05/12/2019	Changed plot description	Plot description changed from "57898 square metres of agricultural land and track (Sizewell Estate)" to "57898 square metres of agricultural land and track (north of Thorpe Road, B1353)"
9	05/12/2019	Changed plot description	Plot description changed from "65 square metres of track (Sizewell Estate)" to "65 square metres of track (north of Thorpe Road, B1353)"
10	05/12/2019	Changed plot description	Plot description changed from "22630 square metres of house, agricultural land and hedgerow (Ness House)" to "22630 square metres of agricultural land and hedgerow (east of Shellpits Cottages)"
11	05/12/2019	Changed plot description	Plot description changed from "36396 square metres of agricultural land and track (Sizewell Estate)" to "36396 square metres of agricultural land and track (east of Shellpits Cottages)"
12	05/12/2019	Changed plot description	Plot description changed from "1008 square metres of track (Sizewell Estate)" to "1008 square metres of track (south of Sizewell Hall Road)"
13	05/12/2019	Changed plot description	Plot description changed from "46786 square metres of agricultural land, track and hedgerow (Sizewell Estate)" to "46786 square metres of agricultural land, track and hedgerow (south of Sizewell Hall Road)"
14	05/12/2019	Changed plot description	Plot description changed from "166 square metres of track (Sizewell Estate)" to "166 square metres of track (Sizewell Hall Road)"
15	05/12/2019	Changed plot description	Plot description changed from "49672 square metres of agricultural land, track and hedgerows (Sizewell Estate)" to "49672 square metres of agricultural land, track and hedgerows (west of Sizewell Hall Road)"
16	05/12/2019	Changed plot description	Plot description changed from "153548 square metres of agricultural land and hedgerow (Sizewell Estate)" to "153548 square metres of agricultural land and hedgerow (south of Sizewell Gap)"
22	05/12/2019	Changed plot description	Plot description changed from "8099 square metres of shrubland (Sizewell Estate)" to "8099 square metres of shrubland (south of Sizewell Gap)"
23	05/12/2019	Changed plot description	Plot description changed from "17682 square metres of shrubland (Sizewell Estate)" to "17682 square metres of shrubland (south of Sizewell Gap)"




Plot Number	Date of Change	Change Made	Comment for Change
24	05/12/2019	Changed plot description	Plot description changed from "25337 square metres of agricultural land and shrubland (Sizewell Estate)" to "25337 square metres of agricultural land and shrubland (south of Sizewell Gap)"
25	05/12/2019	Changed plot description	Plot description changed from "174062 square metres of agricultural land, track and pylons (Sizewell Estate)" to "174062 square metres of agricultural land, track and pylons (south of Sizewell Gap)"
26	05/12/2019	Changed plot description	Plot description changed from "28325 square metres of agricultural land (Sizewell Estate)" to "28325 square metres of agricultural land (south of Sizewell Gap)"
27	05/12/2019	Changed plot description	Plot description changed from "3497 square metres of track (Sizewell Estate)" to "3497 square metres of track (south of Grimsey's Lane)"
28	05/12/2019	Changed plot description	Plot description changed from "217 square metres of track and verge (Sizewell Estate)" to "217 square metres of track and verge (south of Grimsey's Lane)"
29	05/12/2019	Changed plot description	Plot description changed from "238 square metres of track (Sizewell Estate)" to "238 square metres of track (south of Grimsey's Lane)"
30	05/12/2019	Changed plot description	Plot description changed from "10885 square metres of agricultural land and track (Sizewell Estate)" to "10885 square metres of agricultural land and track (south of Grimsey's Lane)"
31	05/12/2019	Changed plot description	Plot description changed from "3947 square metres of agricultural land (Sizewell Estate)" to "3947 square metres of agricultural land (south of Sizewell Gap)"
32	05/12/2019	Changed plot description	Plot description changed from "1012 square metres of hedgerow (Sizewell Estate)" to "1012 square metres of hedgerow (Sizewell Gap)"
34	05/12/2019	Changed plot description	Plot description changed from "12 square metres of verge (off Grimsey's Lane)" to "12 square metres of verge (south of Grimsey's Lane)"
35	05/12/2019	Changed plot description	Plot description changed from "86 square metres of track (off Grimsey's Lane)" to "86 square metres of track (south of Grimsey's Lane)"
36	05/12/2019	Changed plot description	Plot description changed from "212 square metres of track (off Grimsey's Lane)" to "212 square metres of track (south of Grimsey's Lane)"
37	05/12/2019	Changed plot description	Plot description changed from "235 square metres of track (off Grimsey's Lane)" to "235 square metres of track (south of Grimsey's Lane)"
38	05/12/2019	Changed plot description	Plot description changed from "2776 square metres of track and verge (off Grimsey's Lane)" to "2776 square metres of track and verge (Grimsey's Lane)"
39	05/12/2019	Changed plot description	Plot description changed from "92606 square metres of agricultural land (Sizewell Estate)" to "92606 square metres of agricultural land (south of Grimsey's Lane)"
40	05/12/2019	Changed plot description	Plot description changed from "73825 square metres of agricultural land and hedgerows (Sizewell Estate)" to "73825 square metres of agricultural land and hedgerows (north of Thorpe Road, B1353)"
41	05/12/2019	Changed plot description	Plot description changed from "50 square metres of agricultural land and hedgerow (Sizewell Estate)" to "50 square metres of agricultural land and hedgerow (north of Thorpe Road, B1353)"




Plot Number	Date of Change	Change Made	Comment for Change
42	05/12/2019	Changed plot description	Plot description changed from "41426 square metres of agricultural land (Sizewell Estate)" to "41426 square metres of agricultural land (north of Thorpe Road, B1353)"
43	05/12/2019	Changed plot description	Plot description changed from "206 square metres of verge (B1353)" to "206 square metres of verge (Thorpe Road, B1353)"
44	05/12/2019	Changed plot description	Plot description changed from "190 square metres of verge (B1353)" to "190 square metres of agricultural land (north of Thorpe Road, B1353)"
45	05/12/2019	Changed plot description	Plot description changed from "9 square metres of verge (B1353)" to "9 square metres of verge (Thorpe Road, B1353)"
46	05/12/2019	Changed plot description	Plot description changed from "1638 square metres of public road and verge (B1353)" to "1638 square metres of public road and verge (Thorpe Road, B1353)"
47	05/12/2019	Changed plot description	Plot description changed from "26069 square metres of agricultural land (Sizewell Estate)" to "26069 square metres of agricultural land (south of Thorpe Road, B1353)"
48	05/12/2019	Changed plot description	Plot description changed from "500 square meters of agricultural land (Sizewell Estate)" to "500 square meters of agricultural land (south of Thorpe Road, B1353)"
49	05/12/2019	Changed plot description	Plot description changed from "16536 square metres of agricultural land and hedgerow (Sizewell Estate)" to "16536 square metres of agricultural land and hedgerow (south of Thorpe Road, B1353)"
50	05/12/2019	Changed plot description	Plot description changed from "17133 square metres of shrubland (Sizewell Estate)" to "17133 square metres of shrubland (east of Aldeburgh Road, B1122)"
51	05/12/2019	Changed plot description	Plot description changed from "1497 square metres of track (Sizewell Estate)" to "1497 square metres of track (east of Aldeburgh Road, B1122)"
52	05/12/2019	Changed plot description	Plot description changed from "25 square metres of woodland and track (Sizewell Estate)" to "25 square metres of verge (west of Aldeburgh Road, B1122)"
53	05/12/2019	Changed plot description	Plot description changed from "542 square metres of arable land (Sizewell Estate)" to "542 square metres of arable land (east of Aldeburgh Road, B1122)"
54	05/12/2019	Changed plot description	Plot description changed from "1290 square metres of woodland and building (Sizewell Estate)" to "1290 square metres of woodland and building (east of Aldeburgh Road, B1122)"
56	05/12/2019	Changed plot description	Plot description changed from "1783 square metres of woodland (Sizewell Estate)" to "1783 square metres of woodland (east of Aldeburgh Road, B1122)"
63	05/12/2019	Changed plot description	Plot description changed from "11513 square metres of arable land, woodland, buildings and track (north west of Fitches Lane)" to "11513 square metres of arable land, woodland, buildings and track (north of Fitches Lane)"
64	05/12/2019	Changed plot description	Plot description changed from "1704 square metres of shrubland and footpath (west of Fitches Lane)" to "1704 square metres of shrubland and footpath (Fitches Lane)"
65	05/12/2019	Changed plot description	Plot description changed from "802 square metres of agricultural land (west of Fitches Lane)" to "802 square metres of agricultural land (south of Fitches Lane)"






Plot Number	Date of Change	Change Made	Comment for Change
66	05/12/2019	Changed plot description	Plot description changed from "51414 square metres of agricultural land (west of Fitches Lane)" to "51414 square metres of agricultural land (south of Fitches Lane)"
67	05/12/2019	Changed plot description	Plot description changed from "48025 square metres of agricultural land and hedgerow (Blackheath Estate)" to "48025 square metres of agricultural land and hedgerow (south of Fitches Lane)"
68	05/12/2019	Changed plot description	Plot description changed from "10098 square metres of agricultural land (Blackheath Estate)" to "10098 square metres of agricultural land (west of Crackland's Covert)"
69	05/12/2019	Changed plot description	Plot description changed from "40966 square metres of agricultural land (Blackheath Estate)" to "40966 square metres of agricultural land (east of Sloe Lane)"
71	05/12/2019	Changed plot description	Plot description changed from "423 square metres of agricultural land (Blackheath Estate)" to "423 square metres of agricultural land (east of Sloe Lane)"
73	05/12/2019	Changed plot description	Plot description changed from "1020 square metres of agricultural land (Blackheath Estate)" to "1020 square metres of agricultural land (west of Sloe Lane)"
74	05/12/2019	Changed plot description	Plot description changed from "19692 square metres of agricultural land (Blackheath Estate)" to "19692 square metres of agricultural land (east of Snape Road, B1069)"
75	05/12/2019	Changed plot description	Plot description changed from "1205 square metres of agricultural land and hedgerow (Blackheath Estate)" to "1205 square metres of agricultural land and hedgerow (east of Snape Road, B1069)"
76	05/12/2019	Changed plot description	Plot description changed from "806 square metres of agricultural land and hedgerow (Blackheath Estate)" to "806 square metres of agricultural land and hedgerow (east of Snape Road, B1069)"
82	05/12/2019	Changed plot description	Plot description changed from "913 square metres of track and verge (west of Snape Road, B1069)" to "913 square metres of track and verge (north west of Snape Road, B1069)"
83	05/12/2019	Changed plot description	Plot description changed from "9396 square metres of agricultural land, and hedgerows (west of Snape Road, B1069)" to "9396 square metres of agricultural land, and hedgerows (north west of Snape Road, B1069)"
84	05/12/2019	Changed plot description	Plot description changed from "54800 square metres of agricultural land and hedgerow (west of Snape Road, B1069)" to "54800 square metres of agricultural land and hedgerow (north west of Snape Road, B1069)"
85	05/12/2019	Changed plot description	Plot description changed from "25093 square metres of agricultural land and hedgerow (west of Snape Road, B1069)" to "25093 square metres of agricultural land and hedgerow (north of Long Covert)"
86	05/12/2019	Changed plot description	Plot description changed from "23 square metres of track (west of Snape Road, B1069)" to "23 square metres of track (north of Long Covert)"
87	05/12/2019	Changed plot description	Plot description changed from "16041 square metres of woodland (west of Snape Road, B1069)" to "16041 square metres of woodland (Long Covert)"
88	05/12/2019	Changed plot description	Plot description changed from "619 square metres of hedgerow (west of Snape Road, B1069)" to "619 square metres of hedgerow (north of Long Covert)"
89	05/12/2019	Changed plot description	Plot description changed from "361 square metres of woodland, hedgerow and track (west of Snape Road, B1069)" to "361 square metres of woodland, hedgerow and track (north of Long Covert)"




Plot Number	Date of Change	Change Made	Comment for Change
91	05/12/2019	Changed plot description	Plot description changed from "18 square metres of access track (Rookery Farm)" to "18 square metres of access track (east of Grove Road)"
92	05/12/2019	Changed plot description	Plot description changed from "57690 square metres of agricultural land and hedgerows (Manor Farm)" to "57690 square metres of agricultural land and hedgerows (east of Grove Road)"
93	05/12/2019	Changed plot description	Plot description changed from "23 square metres of grassland (Manor Farm)" to "23 square metres of grassland (east of Grove Road)"
94	05/12/2019	Changed plot description	Plot description changed from "9298 square metres of agricultural land and hedgerow (Manor Farm)" to "9298 square metres of agricultural land and hedgerow (east of Grove Road)"
95	05/12/2019	Changed plot description	Plot description changed from "1 square metre of track (Manor Farm)" to "1 square metre of track (east of Grove Road)"
98	05/12/2019	Changed plot description	Plot description changed from "11292 square metres of agricultural land and hedgerows (Church Farm)" to "11292 square metres of agricultural land and hedgerows (west of Grove Road)"
101	05/12/2019	Changed plot description	Plot description changed from "62 square metres of verge (off Church Lane)" to "62 square metres of verge (Church Lane)"
102	05/12/2019	Changed plot description	Plot description changed from "32 square metres of verge (off Church Lane)" to "32 square metres of verge (Church Lane)"
103	05/12/2019	Changed plot description	Plot description changed from "10 square metres of verge (off Church Lane)" to "10 square metres of verge (Church Lane)"
105	05/12/2019	Changed plot description	Plot description changed from "50 square metres of agricultural land and hedgerow (Woodside Farm)" to "50 square metres of agricultural land and hedgerow (west of Grove Road)"
106	05/12/2019	Changed plot description	Plot description changed from "768 square metres of agricultural land and hedgerow (Woodside Farm)" to "768 square metres of agricultural land and hedgerow (north of Church Lane)"
108	05/12/2019	Changed plot description	Plot description changed from "117849 square metres of agricultural land, building, track and hedgerows (Woodside Farm)" to "117849 square metres of agricultural land, building, track and hedgerows (west of Grove Road)"
109	05/12/2019	Changed plot description	Plot description changed from "1023 square metres of footpath (north of Church Lane)" to "1023 square metres of footpath (east of Saxmundham Road, B1121)"
110	05/12/2019	Changed plot description	Plot description changed from "4199 square metres of woodland and shrubland (Woodside Farm)" to "4199 square metres of woodland and shrubland (west of Grove Road)"
111	05/12/2019	Changed plot description	Plot description changed from "3923 square metres of agricultural land and hedgerows (Woodside Farm)" to "3923 square metres of agricultural land and hedgerows (west of Grove Road)"
112	05/12/2019	Changed plot description	Plot description changed from "40873 square metres of woodland and shrubland (Manor Farm)" to "40873 square metres of woodland and shrubland (west of Grove Road)"
113	05/12/2019	Changed plot description	Plot description changed from "405515 square metres of agricultural land, hedgerows and pylons (Manor Farm)" to "405515 square metres of agricultural land, hedgerows and pylons (west of Grove Road)"






Plot Number	Date of Change	Change Made	Comment for Change
114	05/12/2019	Changed plot description	Plot description changed from "1528 square metres of footpath (north of Church Lane)" to "1528 square metres of footpath (east of Saxmundham Road, B1121)"
115	05/12/2019	Changed plot description	Plot description changed from "12552 square metres of agricultural land and pylons (Moor Farm)" to "12552 square metres of agricultural land (east of Saxmundham Road, B1121)"
116	05/12/2019	Changed plot description	Plot description changed from "153500 square metres of agricultural land, grassland and pylons (Moor Farm)" to "153500 square metres of agricultural land and grassland (east of Saxmundham Road, B1121)"
118	05/12/2019	Changed plot description	Plot description changed from "8 square metres of hedgerow (off Saxmundham Road, B1121)" to "8 square metres of hedgerow (Saxmundham Road, B1121)"
119	05/12/2019	Changed plot description	Plot description changed from "119209 square metres of agricultural land, hedgerows and pylons (Blackheath Estate)" to "119209 square metres of agricultural land and hedgerows (south of Saxmundham Road, B1121)"
120	05/12/2019	Changed plot description	Plot description changed from "4673 square metres of agricultural land and hedgerows (Pond House)" to "4673 square metres of agricultural land and hedgerows (south of Saxmundham Road, B1121)"
121	05/12/2019	Changed plot description	Plot description changed from "8491 square metres of woodland (Pond House)" to "8491 square metres of woodland (south west of Saxmundham Road, B1121)"
123	05/12/2019	Changed plot description	Plot description changed from "8 square metres of hedgerow (off Saxmundham Road, B1121)" to "8 square metres of hedgerow (Saxmundham Road, B1121)"
124	05/12/2019	Changed plot description	Plot description changed from "619 square metres of hedgerow (off Saxmundham Road, B1121)" to "619 square metres of hedgerow (Saxmundham Road, B1121)"
125	05/12/2019	Changed plot description	Plot description changed from "184 square metres of verge (off Saxmundham Road, B1121)" to "184 square metres of verge (Saxmundham Road, B1121)"
126	05/12/2019	Changed plot description	Plot description changed from "53 square metres of verge (off Saxmundham Road, B1121)" to "53 square metres of verge (Saxmundham Road, B1121)"
127	05/12/2019	Changed plot description	Plot description changed from "17699 square metres of agricultural land (Redhouse Farm)" to "17699 square metres of agricultural land (north of Saxmundham Road, B1121)"
128	05/12/2019	Changed plot description	Plot description changed from "13774 square metres of agricultural land Boundary Land (Pond House)" to "13774 square metres of agricultural land Boundary Land (north of Saxmundham Road, B1121)"
129	05/12/2019	Changed plot description	Plot description changed from "5329 square metres of agricultural land and hedgerow (Manor Farm)" to "5329 square metres of agricultural land and hedgerow (north of Saxmundham Road, B1121)"
130	05/12/2019	Changed plot description	Plot description changed from "65197 square metres of agricultural land, woodland and hedgerow (Manor Farm)" to "65197 square metres of agricultural land, woodland and hedgerow (west of Little Moor Farm)"
131	05/12/2019	Changed plot description	Plot description changed from "39613 square metres of agricultural land and hedgerow (Manor Farm)" to "39613 square metres of agricultural land and hedgerow (west of Little Moor Farm)"
132	05/12/2019	Changed plot description	Plot description changed from "7200 square metres of agricultural land and woodland (Little Moor Farm)" to "7200 square metres of agricultural land and woodland (south of Little Moor Farm)"




Plot Number	Date of Change	Change Made	Comment for Change
133	05/12/2019	Changed plot description	Plot description changed from "369 square metres of woodland and verge (Manor Farm)" to "369 square metres of woodland and verge (east of Little Moor Farm)"
134	05/12/2019	Changed plot description	Plot description changed from "19793 square metres of agricultural land, buildings and trees (Fare Acre)" to "19793 square metres of agricultural land, buildings and trees (west of Grove Road)"
135	05/12/2019	Changed plot description	Plot description changed from "71146 square metres of agricultural land and track (Manor Farm)" to "71146 square metres of agricultural land and track (west of Grove Road)"
138	05/12/2019	Changed plot description	Plot description changed from "118021 square metres of agricultural land and hedgerows (Knodishall Hall)" to "118021 square metres of agricultural land and hedgerows (north of School Road)"
139	05/12/2019	Changed plot description	Plot description changed from "2029 square metres of garden (Pear Tree Farm)" to "2029 square metres of garden (south of School Road)"
140	05/12/2019	Changed plot description	Plot description changed from "10228 square metres of agricultural land, woodland, garden and pond (Pear Tree Farm)" to "10228 square metres of agricultural land, woodland, garden and pond (south of School Road)"
141	05/12/2019	Changed plot description	Plot description changed from "1093 square metres of garden, drive and trees (Pear Tree Farm)" to "1093 square metres of garden, drive and trees (south of School Road)"
142	05/12/2019	Changed plot description	Plot description changed from "21185 square metres of agricultural land and hedgerows (Knodishall Hall)" to "21185 square metres of agricultural land and hedgerows (south of School Road)"
144	05/12/2019	Changed plot description	Plot description changed from "170819 square metres of agricultural land, hedgerows, pond and pylons (Manor Farm)" to "170819 square metres of agricultural land, hedgerows and pond (west of Grove Road)"
145	05/12/2019	Changed plot description	Plot description changed from "1 square metre of woodland (Davenport)" to "1 square metre of woodland (south of School Road)"
146	05/12/2019	Changed plot description	Plot description changed from "349 square metres of track (Davenport)" to "349 square metres of track (south of School Road)"
151	05/12/2019	Changed plot description	Plot description changed from "138 square metres of woodland (Blackheath Estate)" to "138 square metres of woodland (Aldeburgh Road, A1094)"
152	05/12/2019	Changed plot description	Plot description changed from "1226 square metres of woodland (Blackheath Estate)" to "1226 square metres of woodland (north west of Aldeburgh Road, A1094)"
153	05/12/2019	Changed plot description	Plot description changed from "1812 square metres of woodland (Blackheath Estate)" to "1812 square metres of woodland (south east of Aldeburgh Road, A1094)"
154	05/12/2019	Changed plot description	Plot description changed from "764 square metres of woodland (Blackheath Estate)" to "764 square metres of woodland (Aldeburgh Road, A1094)"
181	05/12/2019	Changed plot description	Plot description changed from "203 square metres of River, bed and banks thereof (River Ore)" to "203 square metres of River, bed and banks thereof (north of Main Road, A12)"
182	05/12/2019	Changed plot description	Plot description changed from "12495 square metres of agricultural land and pond (Marlesford Estate)" to "12495 square metres of agricultural land and pond (north of Main Road, A12)"




**Table 6: Schedule of Changes to plot descriptions in Part 3 of the Book of Reference**


Plot Number	Date of Change	Change Made	Comment for Change
2	05/12/2019	Changed plot description	Plot description changed from "57661 square metres of foreshore (Thorpeness Beach) and shrubland (Sizewell Estate)" to "57661 square metres of foreshore and shrubland (Thorpeness Beach)"
4	05/12/2019	Changed plot description	Plot description changed from "26644 square metres of agricultural land and hedgerow (Sizewell Estate)" to "26644 square metres of agricultural land and hedgerow (north of North End Avenue)"
5	05/12/2019	Changed plot description	Plot description changed from "59958 square metres of foreshore (Thorpeness Beach) and shrubland (Sizewell Estate)" to "59958 square metres of foreshore and shrubland (north of North End Avenue)"
6	05/12/2019	Changed plot description	Plot description changed from "1929 square metres of shrubland (Sizewell Estate)" to "1929 square metres of shrubland (north of North End Avenue)"
7	05/12/2019	Changed plot description	Plot description changed from "139809 square metres of arable land, buildings and hedgerows (Sizewell Estate)" to "139809 square metres of arable land, buildings and hedgerows (north of Thorpe Road, B1353)"
8	05/12/2019	Changed plot description	Plot description changed from "57898 square metres of agricultural land and track (Sizewell Estate)" to "57898 square metres of agricultural land and track (north of Thorpe Road, B1353)"
9	05/12/2019	Changed plot description	Plot description changed from "65 square metres of track (Sizewell Estate)" to "65 square metres of track (north of Thorpe Road, B1353)"
10	05/12/2019	Changed plot description	Plot description changed from "22630 square metres of house, agricultural land and hedgerow (Ness House)" to "22630 square metres of agricultural land and hedgerow (east of Shellpits Cottages)"
11	05/12/2019	Changed plot description	Plot description changed from "36396 square metres of agricultural land and track (Sizewell Estate)" to "36396 square metres of agricultural land and track (east of Shellpits Cottages)"
12	05/12/2019	Changed plot description	Plot description changed from "1008 square metres of track (Sizewell Estate)" to "1008 square metres of track (south of Sizewell Hall Road)"
13	05/12/2019	Changed plot description	Plot description changed from "46786 square metres of agricultural land, track and hedgerow (Sizewell Estate)" to "46786 square metres of agricultural land, track and hedgerow (south of Sizewell Hall Road)"
14	05/12/2019	Changed plot description	Plot description changed from "166 square metres of track (Sizewell Estate)" to "166 square metres of track (Sizewell Hall Road)"
15	05/12/2019	Changed plot description	Plot description changed from "49672 square metres of agricultural land, track and hedgerows (Sizewell Estate)" to "49672 square metres of agricultural land, track and hedgerows (west of Sizewell Hall Road)"
16	05/12/2019	Changed plot description	Plot description changed from "153548 square metres of agricultural land and hedgerow (Sizewell Estate)" to "153548 square metres of agricultural land and hedgerow (south of Sizewell Gap)"
22	05/12/2019	Changed plot description	Plot description changed from "8099 square metres of shrubland (Sizewell Estate)" to "8099 square metres of shrubland (south of Sizewell Gap)"
23	05/12/2019	Changed plot description	Plot description changed from "17682 square metres of shrubland (Sizewell Estate)" to "17682 square metres of shrubland (south of Sizewell Gap)"



Plot Number	Date of Change	Change Made	Comment for Change
24	05/12/2019	Changed plot description	Plot description changed from "25337 square metres of agricultural land and shrubland (Sizewell Estate)" to "25337 square metres of agricultural land and shrubland (south of Sizewell Gap)"
25	05/12/2019	Changed plot description	Plot description changed from "174062 square metres of agricultural land, track and pylons (Sizewell Estate)" to "174062 square metres of agricultural land, track and pylons (south of Sizewell Gap)"
26	05/12/2019	Changed plot description	Plot description changed from "28325 square metres of agricultural land (Sizewell Estate)" to "28325 square metres of agricultural land (south of Sizewell Gap)"
27	05/12/2019	Changed plot description	Plot description changed from "3497 square metres of track (Sizewell Estate)" to "3497 square metres of track (south of Grimsey's Lane)"
28	05/12/2019	Changed plot description	Plot description changed from "217 square metres of track and verge (Sizewell Estate)" to "217 square metres of track and verge (south of Grimsey's Lane)"
29	05/12/2019	Changed plot description	Plot description changed from "238 square metres of track (Sizewell Estate)" to "238 square metres of track (south of Grimsey's Lane)"
30	05/12/2019	Changed plot description	Plot description changed from "10885 square metres of agricultural land and track (Sizewell Estate)" to "10885 square metres of agricultural land and track (south of Grimsey's Lane)"
31	05/12/2019	Changed plot description	Plot description changed from "3947 square metres of agricultural land (Sizewell Estate)" to "3947 square metres of agricultural land (south of Sizewell Gap)"
32	05/12/2019	Changed plot description	Plot description changed from "1012 square metres of hedgerow (Sizewell Estate)" to "1012 square metres of hedgerow (Sizewell Gap)"
34	05/12/2019	Changed plot description	Plot description changed from "12 square metres of verge (off Grimsey's Lane)" to "12 square metres of verge (south of Grimsey's Lane)"
35	05/12/2019	Changed plot description	Plot description changed from "86 square metres of track (off Grimsey's Lane)" to "86 square metres of track (south of Grimsey's Lane)"
36	05/12/2019	Changed plot description	Plot description changed from "212 square metres of track (off Grimsey's Lane)" to "212 square metres of track (south of Grimsey's Lane)"
37	05/12/2019	Changed plot description	Plot description changed from "235 square metres of track (off Grimsey's Lane)" to "235 square metres of track (south of Grimsey's Lane)"
38	05/12/2019	Changed plot description	Plot description changed from "2776 square metres of track and verge (off Grimsey's Lane)" to "2776 square metres of track and verge (Grimsey's Lane)"
39	05/12/2019	Changed plot description	Plot description changed from "92606 square metres of agricultural land (Sizewell Estate)" to "92606 square metres of agricultural land (south of Grimsey's Lane)"
40	05/12/2019	Changed plot description	Plot description changed from "73825 square metres of agricultural land and hedgerows (Sizewell Estate)" to "73825 square metres of agricultural land and hedgerows (north of Thorpe Road, B1353)"
41	05/12/2019	Changed plot description	Plot description changed from "50 square metres of agricultural land and hedgerow (Sizewell Estate)" to "50 square metres of agricultural land and hedgerow (north of Thorpe Road, B1353)"




Plot Number	Date of Change	Change Made	Comment for Change
42	05/12/2019	Changed plot description	Plot description changed from "41426 square metres of agricultural land (Sizewell Estate)" to "41426 square metres of agricultural land (north of Thorpe Road, B1353)"
43	05/12/2019	Changed plot description	Plot description changed from "206 square metres of verge (B1353)" to "206 square metres of verge (Thorpe Road, B1353)"
44	05/12/2019	Changed plot description	Plot description changed from "190 square metres of verge (B1353)" to "190 square metres of agricultural land (north of Thorpe Road, B1353)"
45	05/12/2019	Changed plot description	Plot description changed from "9 square metres of verge (B1353)" to "9 square metres of verge (Thorpe Road, B1353)"
46	05/12/2019	Changed plot description	Plot description changed from "1638 square metres of public road and verge (B1353)" to "1638 square metres of public road and verge (Thorpe Road, B1353)"
47	05/12/2019	Changed plot description	Plot description changed from "26069 square metres of agricultural land (Sizewell Estate)" to "26069 square metres of agricultural land (south of Thorpe Road, B1353)"
48	05/12/2019	Changed plot description	Plot description changed from "500 square meters of agricultural land (Sizewell Estate)" to "500 square meters of agricultural land (south of Thorpe Road, B1353)"
49	05/12/2019	Changed plot description	Plot description changed from "16536 square metres of agricultural land and hedgerow (Sizewell Estate)" to "16536 square metres of agricultural land and hedgerow (south of Thorpe Road, B1353)"
50	05/12/2019	Changed plot description	Plot description changed from "17133 square metres of shrubland (Sizewell Estate)" to "17133 square metres of shrubland (east of Aldeburgh Road, B1122)"
51	05/12/2019	Changed plot description	Plot description changed from "1497 square metres of track (Sizewell Estate)" to "1497 square metres of track (east of Aldeburgh Road, B1122)"
52	05/12/2019	Changed plot description	Plot description changed from "25 square metres of woodland and track (Sizewell Estate)" to "25 square metres of verge (west of Aldeburgh Road, B1122)"
53	05/12/2019	Changed plot description	Plot description changed from "542 square metres of arable land (Sizewell Estate)" to "542 square metres of arable land (east of Aldeburgh Road, B1122)"
54	05/12/2019	Changed plot description	Plot description changed from "1290 square metres of woodland and building (Sizewell Estate)" to "1290 square metres of woodland and building (east of Aldeburgh Road, B1122)"
56	05/12/2019	Changed plot description	Plot description changed from "1783 square metres of woodland (Sizewell Estate)" to "1783 square metres of woodland (east of Aldeburgh Road, B1122)"
63	05/12/2019	Changed plot description	Plot description changed from "11513 square metres of arable land, woodland, buildings and track (north west of Fitches Lane)" to "11513 square metres of arable land, woodland, buildings and track (north of Fitches Lane)"
64	05/12/2019	Changed plot description	Plot description changed from "1704 square metres of shrubland and footpath (west of Fitches Lane)" to "1704 square metres of shrubland and footpath (Fitches Lane)"
65	05/12/2019	Changed plot description	Plot description changed from "802 square metres of agricultural land (west of Fitches Lane)" to "802 square metres of agricultural land (south of Fitches Lane)"




Plot Number	Date of Change	Change Made	Comment for Change
66	05/12/2019	Changed plot description	Plot description changed from "51414 square metres of agricultural land (west of Fitches Lane)" to "51414 square metres of agricultural land (south of Fitches Lane)"
67	05/12/2019	Changed plot description	Plot description changed from "48025 square metres of agricultural land and hedgerow (Blackheath Estate)" to "48025 square metres of agricultural land and hedgerow (south of Fitches Lane)"
68	05/12/2019	Changed plot description	Plot description changed from "10098 square metres of agricultural land (Blackheath Estate)" to "10098 square metres of agricultural land (west of Crackland's Covert)"
69	05/12/2019	Changed plot description	Plot description changed from "40966 square metres of agricultural land (Blackheath Estate)" to "40966 square metres of agricultural land (east of Sloe Lane)"
71	05/12/2019	Changed plot description	Plot description changed from "423 square metres of agricultural land (Blackheath Estate)" to "423 square metres of agricultural land (east of Sloe Lane)"
73	05/12/2019	Changed plot description	Plot description changed from "1020 square metres of agricultural land (Blackheath Estate)" to "1020 square metres of agricultural land (west of Sloe Lane)"
74	05/12/2019	Changed plot description	Plot description changed from "19692 square metres of agricultural land (Blackheath Estate)" to "19692 square metres of agricultural land (east of Snape Road, B1069)"
75	05/12/2019	Changed plot description	Plot description changed from "1205 square metres of agricultural land and hedgerow (Blackheath Estate)" to "1205 square metres of agricultural land and hedgerow (east of Snape Road, B1069)"
76	05/12/2019	Changed plot description	Plot description changed from "806 square metres of agricultural land and hedgerow (Blackheath Estate)" to "806 square metres of agricultural land and hedgerow (east of Snape Road, B1069)"
82	05/12/2019	Changed plot description	Plot description changed from "913 square metres of track and verge (west of Snape Road, B1069)" to "913 square metres of track and verge (north west of Snape Road, B1069)"
83	05/12/2019	Changed plot description	Plot description changed from "9396 square metres of agricultural land, and hedgerows (west of Snape Road, B1069)" to "9396 square metres of agricultural land, and hedgerows (north west of Snape Road, B1069)"
84	05/12/2019	Changed plot description	Plot description changed from "54800 square metres of agricultural land and hedgerow (west of Snape Road, B1069)" to "54800 square metres of agricultural land and hedgerow (north west of Snape Road, B1069)"
85	05/12/2019	Changed plot description	Plot description changed from "25093 square metres of agricultural land and hedgerow (west of Snape Road, B1069)" to "25093 square metres of agricultural land and hedgerow (north of Long Covert)"
86	05/12/2019	Changed plot description	Plot description changed from "23 square metres of track (west of Snape Road, B1069)" to "23 square metres of track (north of Long Covert)"
87	05/12/2019	Changed plot description	Plot description changed from "16041 square metres of woodland (west of Snape Road, B1069)" to "16041 square metres of woodland (Long Covert)"
88	05/12/2019	Changed plot description	Plot description changed from "619 square metres of hedgerow (west of Snape Road, B1069)" to "619 square metres of hedgerow (north of Long Covert)"
89	05/12/2019	Changed plot description	Plot description changed from "361 square metres of woodland, hedgerow and track (west of Snape Road, B1069)" to "361 square metres of woodland, hedgerow and track (north of Long Covert)"






Plot Number	Date of Change	Change Made	Comment for Change
91	05/12/2019	Changed plot description	Plot description changed from "18 square metres of access track (Rookery Farm)" to "18 square metres of access track (east of Grove Road)"
92	05/12/2019	Changed plot description	Plot description changed from "57690 square metres of agricultural land and hedgerows (Manor Farm)" to "57690 square metres of agricultural land and hedgerows (east of Grove Road)"
93	05/12/2019	Changed plot description	Plot description changed from "23 square metres of grassland (Manor Farm)" to "23 square metres of grassland (east of Grove Road)"
94	05/12/2019	Changed plot description	Plot description changed from "9298 square metres of agricultural land and hedgerow (Manor Farm)" to "9298 square metres of agricultural land and hedgerow (east of Grove Road)"
95	05/12/2019	Changed plot description	Plot description changed from "1 square metre of track (Manor Farm)" to "1 square metre of track (east of Grove Road)"
98	05/12/2019	Changed plot description	Plot description changed from "11292 square metres of agricultural land and hedgerows (Church Farm)" to "11292 square metres of agricultural land and hedgerows (west of Grove Road)"
101	05/12/2019	Changed plot description	Plot description changed from "62 square metres of verge (off Church Lane)" to "62 square metres of verge (Church Lane)"
102	05/12/2019	Changed plot description	Plot description changed from "32 square metres of verge (off Church Lane)" to "32 square metres of verge (Church Lane)"
103	05/12/2019	Changed plot description	Plot description changed from "10 square metres of verge (off Church Lane)" to "10 square metres of verge (Church Lane)"
105	05/12/2019	Changed plot description	Plot description changed from "50 square metres of agricultural land and hedgerow (Woodside Farm)" to "50 square metres of agricultural land and hedgerow (west of Grove Road)"
106	05/12/2019	Changed plot description	Plot description changed from "768 square metres of agricultural land and hedgerow (Woodside Farm)" to "768 square metres of agricultural land and hedgerow (north of Church Lane)"
108	05/12/2019	Changed plot description	Plot description changed from "117849 square metres of agricultural land, building, track and hedgerows (Woodside Farm)" to "117849 square metres of agricultural land, building, track and hedgerows (west of Grove Road)"
109	05/12/2019	Changed plot description	Plot description changed from "1023 square metres of footpath (north of Church Lane)" to "1023 square metres of footpath (east of Saxmundham Road, B1121)"
110	05/12/2019	Changed plot description	Plot description changed from "4199 square metres of woodland and shrubland (Woodside Farm)" to "4199 square metres of woodland and shrubland (west of Grove Road)"
111	05/12/2019	Changed plot description	Plot description changed from "3923 square metres of agricultural land and hedgerows (Woodside Farm)" to "3923 square metres of agricultural land and hedgerows (west of Grove Road)"
112	05/12/2019	Changed plot description	Plot description changed from "40873 square metres of woodland and shrubland (Manor Farm)" to "40873 square metres of woodland and shrubland (west of Grove Road)"
113	05/12/2019	Changed plot description	Plot description changed from "405515 square metres of agricultural land, hedgerows and pylons (Manor Farm)" to "405515 square metres of agricultural land, hedgerows and pylons (west of Grove Road)"



Plot Number	Date of Change	Change Made	Comment for Change
114	05/12/2019	Changed plot description	Plot description changed from "1528 square metres of footpath (north of Church Lane)" to "1528 square metres of footpath (east of Saxmundham Road, B1121)"
115	05/12/2019	Changed plot description	Plot description changed from "12552 square metres of agricultural land and pylons (Moor Farm)" to "12552 square metres of agricultural land (east of Saxmundham Road, B1121)"
116	05/12/2019	Changed plot description	Plot description changed from "153500 square metres of agricultural land, grassland and pylons (Moor Farm)" to "153500 square metres of agricultural land and grassland (east of Saxmundham Road, B1121)"
118	05/12/2019	Changed plot description	Plot description changed from "8 square metres of hedgerow (off Saxmundham Road, B1121)" to "8 square metres of hedgerow (Saxmundham Road, B1121)"
119	05/12/2019	Changed plot description	Plot description changed from "119209 square metres of agricultural land, hedgerows and pylons (Blackheath Estate)" to "119209 square metres of agricultural land and hedgerows (south of Saxmundham Road, B1121)"
120	05/12/2019	Changed plot description	Plot description changed from "4673 square metres of agricultural land and hedgerows (Pond House)" to "4673 square metres of agricultural land and hedgerows (south of Saxmundham Road, B1121)"
121	05/12/2019	Changed plot description	Plot description changed from "8491 square metres of woodland (Pond House)" to "8491 square metres of woodland (south west of Saxmundham Road, B1121)"
123	05/12/2019	Changed plot description	Plot description changed from "8 square metres of hedgerow (off Saxmundham Road, B1121)" to "8 square metres of hedgerow (Saxmundham Road, B1121)"
124	05/12/2019	Changed plot description	Plot description changed from "619 square metres of hedgerow (off Saxmundham Road, B1121)" to "619 square metres of hedgerow (Saxmundham Road, B1121)"
125	05/12/2019	Changed plot description	Plot description changed from "184 square metres of verge (off Saxmundham Road, B1121)" to "184 square metres of verge (Saxmundham Road, B1121)"
126	05/12/2019	Changed plot description	Plot description changed from "53 square metres of verge (off Saxmundham Road, B1121)" to "53 square metres of verge (Saxmundham Road, B1121)"
127	05/12/2019	Changed plot description	Plot description changed from "17699 square metres of agricultural land (Redhouse Farm)" to "17699 square metres of agricultural land (north of Saxmundham Road, B1121)"
128	05/12/2019	Changed plot description	Plot description changed from "13774 square metres of agricultural land Boundary Land (Pond House)" to "13774 square metres of agricultural land Boundary Land (north of Saxmundham Road, B1121)"
129	05/12/2019	Changed plot description	Plot description changed from "5329 square metres of agricultural land and hedgerow (Manor Farm)" to "5329 square metres of agricultural land and hedgerow (north of Saxmundham Road, B1121)"
130	05/12/2019	Changed plot description	Plot description changed from "65197 square metres of agricultural land, woodland and hedgerow (Manor Farm)" to "65197 square metres of agricultural land, woodland and hedgerow (west of Little Moor Farm)"
131	05/12/2019	Changed plot description	Plot description changed from "39613 square metres of agricultural land and hedgerow (Manor Farm)" to "39613 square metres of agricultural land and hedgerow (west of Little Moor Farm)"
132	05/12/2019	Changed plot description	Plot description changed from "7200 square metres of agricultural land and woodland (Little Moor Farm)" to "7200 square metres of agricultural land and woodland (south of Little Moor Farm)"





Plot Number	Date of Change	Change Made	Comment for Change
133	05/12/2019	Changed plot description	Plot description changed from "369 square metres of woodland and verge (Manor Farm)" to "369 square metres of woodland and verge (east of Little Moor Farm)"
134	05/12/2019	Changed plot description	Plot description changed from "19793 square metres of agricultural land, buildings and trees (Fare Acre)" to "19793 square metres of agricultural land, buildings and trees (west of Grove Road)"
135	05/12/2019	Changed plot description	Plot description changed from "71146 square metres of agricultural land and track (Manor Farm)" to "71146 square metres of agricultural land and track (west of Grove Road)"
138	05/12/2019	Changed plot description	Plot description changed from "118021 square metres of agricultural land and hedgerows (Knodishall Hall)" to "118021 square metres of agricultural land and hedgerows (north of School Road)"
139	05/12/2019	Changed plot description	Plot description changed from "2029 square metres of garden (Pear Tree Farm)" to "2029 square metres of garden (south of School Road)"
140	05/12/2019	Changed plot description	Plot description changed from "10228 square metres of agricultural land, woodland, garden and pond (Pear Tree Farm)" to "10228 square metres of agricultural land, woodland, garden and pond (south of School Road)"
141	05/12/2019	Changed plot description	Plot description changed from "1093 square metres of garden, drive and trees (Pear Tree Farm)" to "1093 square metres of garden, drive and trees (south of School Road)"
142	05/12/2019	Changed plot description	Plot description changed from "21185 square metres of agricultural land and hedgerows (Knodishall Hall)" to "21185 square metres of agricultural land and hedgerows (south of School Road)"
144	05/12/2019	Changed plot description	Plot description changed from "170819 square metres of agricultural land, hedgerows, pond and pylons (Manor Farm)" to "170819 square metres of agricultural land, hedgerows and pond (west of Grove Road)"
145	05/12/2019	Changed plot description	Plot description changed from "1 square metre of woodland (Davenport)" to "1 square metre of woodland (south of School Road)"
146	05/12/2019	Changed plot description	Plot description changed from "349 square metres of track (Davenport)" to "349 square metres of track (south of School Road)"
151	05/12/2019	Changed plot description	Plot description changed from "138 square metres of woodland (Blackheath Estate)" to "138 square metres of woodland (Aldeburgh Road, A1094)"
152	05/12/2019	Changed plot description	Plot description changed from "1226 square metres of woodland (Blackheath Estate)" to "1226 square metres of woodland (north west of Aldeburgh Road, A1094)"
153	05/12/2019	Changed plot description	Plot description changed from "1812 square metres of woodland (Blackheath Estate)" to "1812 square metres of woodland (south east of Aldeburgh Road, A1094)"
154	05/12/2019	Changed plot description	Plot description changed from "764 square metres of woodland (Blackheath Estate)" to "764 square metres of woodland (Aldeburgh Road, A1094)"
181	05/12/2019	Changed plot description	Plot description changed from "203 square metres of River, bed and banks thereof (River Ore)" to "203 square metres of River, bed and banks thereof (north of Main Road, A12)"
182	05/12/2019	Changed plot description	Plot description changed from "12495 square metres of agricultural land and pond (Marlesford Estate)" to "12495 square metres of agricultural land and pond (north of Main Road, A12)"